

GOVERNMENT OF JAMMU AND KASHMIR  
CIVIL SECRETARIAT, FOREST DEPARTMENT

**Subject: - Revised proposal to allow use of 4.98 hectare of forest land for construction of Gandoh- Sinoo-Jai road upto village Rajpura (Km 0 to 18) by PWD (R&B) in Bharderwah Forest Division.**

**Reference: Minutes of the 64<sup>th</sup> Forest Advisory Committee meeting held on 29<sup>th</sup> March, 2012 under the Chairmanship of Chief Secretary (Agenda Item no. 64.04).**

**Government Order No: 224 - FST of 2012**

**D a t e d: 26 - 04 - 2012**


Sanction is hereby accorded to use 4.98 hectare of forest land for construction of Gandoh-Sinoo-Jai road upto village Rajpura (Km 0 to 18) by PWD (R&B) in Bharderwah Forest Division in Compartment No's: 12, 13 and 14/ Jitota of Block Jitota, in Bhalesh Range of Bharderwah Forest Division, subject to the following terms and conditions:-

1. The User Agency shall pay the following amount:-

i.	Net Present Value	₹ 49,35,180/-
ii.	Compensation of trees/poles/saplings	₹ 90,57,500/-
iii.	Compensatory Afforestation	₹ 2,98,800/-
	<b>Total:</b>	<b>₹ 1,42,91,480/-</b>

2. (a) Number of Trees / Poles/ Saplings involved:

Species	Trees (30 to 40 cm & above)	Poles (20-30 Cm, 10-20 Cm)	Saplings (0-10 cm)	Total
Deodar green	411	547	-	958
Kail Green	84	-	-	84
Fir green	14	-	-	14
<b>Total</b>	<b>509</b>	<b>547</b>	<b>-</b>	<b>1056</b>

- (b) The extraction of trees/poles shall be done by the State Forest Corporation/State Forest Department on the basis of markings administratively approved by the Chief Conservator of Forests, Jammu. The cost of extraction and transportation shall be borne by the User Agency.
3. The User Agency shall not be allowed to execute the work till the equivalent State land as agreed by the Revenue Department is transferred to the Forest Department in lieu of the forest land allowed for use as the Compensatory Afforestation of degraded forest has been charged for the equivalent land and not for twice the land allowed for use.
  4. The User Agency shall construct retaining walls/breast walls as per approved plan and design of the project and take all necessary steps to check soil erosion which may result due to proposed construction of the road. Any technical guidance required may be obtained from the Soil Conservation Department J&K. The Forest Department shall take due cognizance under law for any laxity on this account on the part of the User Agency which might trigger soil erosion in the area.
  5. The User Agency shall ensure that out of the total width of road allowed, the tarring will be done only in 3 meter leaving the rest for Retaining Walls/ Breast Walls, side drains etc., and out of the total trees/ poles involved, felling will be done only where it is unavoidable. Further, the construction of road shall be taken up in stretches. The stretch where cutting has been done shall be completed in all respects including land stabilization and soil conservation works before taking up cutting in the next stretch.
  6. The User Agency shall construct retaining /breast walls around the dumping sites and ensure that the debris dumped is rammed properly using machines/ implements so that it does not get washed away and is stabilized / rehabilitated properly. This should further be consolidated by planting soil binding species of grass and other vegetation.
  7. Any damage done to the forest by the User Agency or its employees and contractors or people employed by them shall be charged from the User Agency @ 10 times the standard rate of 1992.
  8. The forest land so allowed for use shall return to the Forest Department free of any encumbrances when it is no longer required by the User Agency and after rehabilitated properly by the User Agency.
  9. The User Agency shall be responsible for obtaining requisite clearances under any other law in vogue before commissioning of the project.
- 

10. The cheque/draft amounting to ₹ 1,42,91,480/- on account of various heads as detailed above shall be deposited with the Chief Accounts Officer in the office of the Principal Chief Conservator of Forests, J&K.
11. The proprietary and legal status of forest land shall remain unchanged.
12. The forest land shall be utilized only for the purpose for which it has been indented.
13. The forest land shall not be mortgaged, reassigned, leased or sub-leased by user agency in any manner what so ever to any other agency.

**By Order of the Government of Jammu & Kashmir.**


**Sd/-**  
**(Shantmanu), IAS**  
Commissioner/Secretary to Government,  
Forest Department

No: FST/Land/16/2012

Dated: 24.04.2012

Copy to the:-

1. Pr. Secretary to Government, PW (R&B) Department.
2. Principal Chief Conservator of Forests, J & K, Jammu.
3. Director, Department of Soil Conservation, J & K, Jammu.
4. Chief Conservator of Forests, Jammu.
5. Conservator of Forests, Working Plan and Research Circle, Jammu.
6. Principal Private Secretary to Chief Secretary (Chairman, FAC).
7. Special Assistant to Hon'ble Forest Minister.
8. Divisional Forest Officer, Bhaderwah Forest Division, Bhaderwah.
9. Executive Engineer, PW (R&B), Spl. Sub Division, Gandoh (Bhalesha).
10. Pvt. Secretary to Commissioner/ Secretary to Government, Forest Department.
11. P.A to Special Secretary (Technical), Forest Department.
12. Government Order file/Stock file.

  
**(Mohammad Mumtaz Ali) KAS**  
Deputy Secretary to Government,  
Forest Department

**Government of Jammu & Kashmir**  
**Office of the Principal Chief Conservator of Forests, Srinagar.**


No: PCCF/FCA/1538/593-98

Dated: 15.05.2012

Copy for information to the:-

1. Chief Conservator of Forests, Jammu.
2. Chief Engineer, PWD (R&B) Jammu.
3. Conservator of Forests, Working Plan Circle, Srinagar.
4. Conservator of Forests, Chenab Circle, Doda.
5. Divisional Forest Officer, Bhaderwah Forest Division.
6. Executive Engineer, PWD (R&B) Spl Sub-Division, Gandh (Bhalesha), District Doda.

Go file

  
**H. S. Salathia, IFS**  
Chief Conservator of Forests (FCA)  
& Nodal Officer  
(Member Secretary, FAC)